






Town of Tyrone

Multi-Use Path Network

Legend

Pre-existing Infrastructure

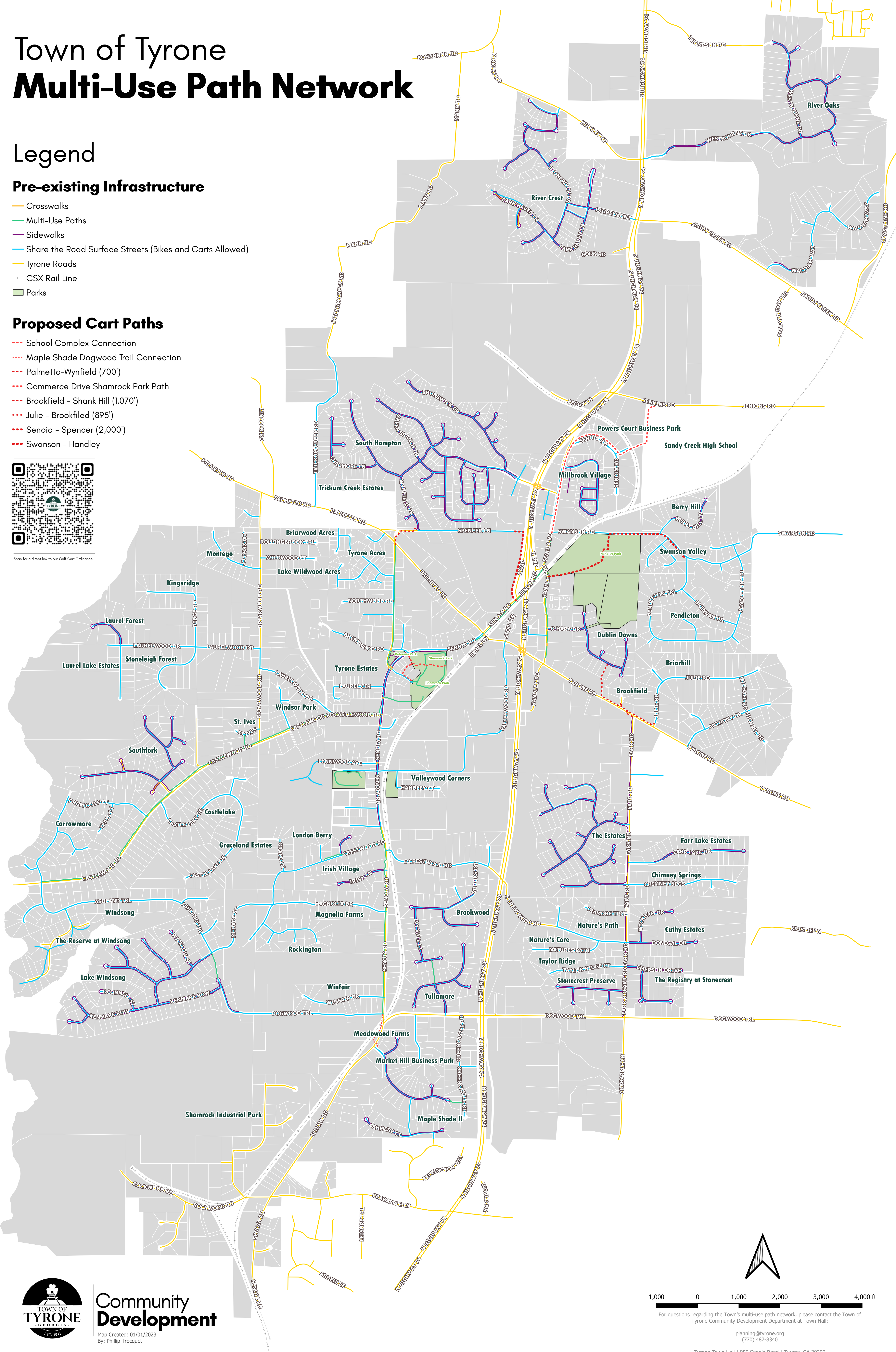
-  Crosswalks
- Multi-Use Paths
-  Sidewalks
-  Share the Road Surface Streets (Bikes and Carts Allowed)
-  Tyrone Roads
- CSX Rail Line
-  Parks

Proposed Cart Paths

- School Complex Connection
- Maple Shade Dogwood Trail Connection
- Palmetto-Wynfield (700')
- Commerce Drive Shamrock Park Path
- Brookfield - Shank Hill (1,070')
- Julie - Brookfield (895')
- Senoia - Spencer (2,000')
- Swanson - Handley

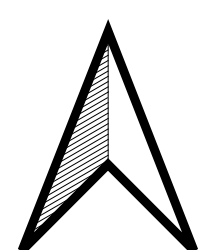


Scan for a direct link to our Golf Cart Ordinance



Community Development

Map Created: 01/01/2023
By: Phillip Trocquet



1,000 0 1,000 2,000 3,000 4,000 ft

For questions regarding the Town's multi-use path network, please contact the Town of Tyrone Community Development Department at Town Hall:

planning@tyrone.org
(770) 487-8340

Tyrone Town Hall | 950 Senoia Road | Tyrone, GA 30290